
















## Public Art Primary Source List of Potential Artwork Locations (updated 2/17/2023)

Map #	Location	Address	Source	Description	Review Authorities	Image
1	Kenilworth Teen Center	150 Fairgrounds Dr	Parks and Rec staff	Variety of areas, walls, and surfaces inside and on exterior of building to help breathe 'new life' into the space. Potential to involve teens and kids in process to reclaim space.	<b>Public:</b> Parks and Rec staff, RMPC	
2	Lucky's South Exterior Wall	1000 Petaluma Blvd North (facing Payran)	RMPC	Large blank wall open for murals to encourage public safety.	<b>Private:</b> building owner of Lucky's	
3	Richard S. Lieb Apartments	210 Douglas St (at Baker St)	PBAC	Limited wall spaces but areas for 3D sculpture or other works along walkways and through parking spaces and small structures. Supportive for senior apartments community.	<b>Private:</b> PEP Housing, Public Works for anything encroaching ROW	
4	Caulfield Lane Overcross	Caulfield Ln near St. Francis Dr	PBAC	Noise reducing walls along Caulfield are blank and could support traffic calming. Improved bike and pedestrian experience. Tie into Vision Zero for memorial and awareness.	<b>Public:</b> Public Works and possibly CalTrans	
5	Murphy Field / McDowell Park	Park Ln and Maria Dr	PBAC	Improving youth spaces with murals or sculptures to tie into use of space or history. Celebration of youth sports, teams, and athletes.	<b>Public:</b> Parks and Rec staff, RMPC, Public Works	
6	McNear Park Snack Shack and Bleachers	916 F St	PBAC	Improving youth spaces with murals or sculptures to tie into use of space or history. Celebration of youth sports, teams, and athletes. Restoring unused spaces in Petaluma.	<b>Public:</b> Parks and Rec staff, RMPC, Public Works	

## Public Art Primary Source List of Potential Artwork Locations (updated 2/17/2023)

Map #	Location	Address	Source	Description	Review Authorities	Image
7	Flood Walls along Lynch Creek Trail	Lynch Creek Trail	PBAC	Reclaiming space along pedestrian and bike ways. Engage with youth/teens to take ownership over space and create meaningful connections with alternative spaces.	<b>Public:</b> Public Works, PBAC	
8	C Street Pocket Park	Lynch Creek Trail	PBAC	Open park space to compliment Petaluma River and surrounding area. New public art being created for Adobe Road Winery	<b>Public:</b> Parks and Rec, RMPC	
9	Senior Center	211 Novak Dr	RMPC	Sculpture or mural representing diversity of Petaluma's population and celebrate seniors in our community. Opportunity to engage with youth to help create project.	<b>Public:</b> Parks and Rec, RMPC	
10	Golden Concourse Walls	Golden Concourse between Keller St and PBN	PBAC	Honoring legacy of Helen Putnam along walls of Golden Concourse using heritage murals.	<b>Public ROW and Private Buildings:</b> Public Works, BID, Downtown Association, PBAC, HCPC, building owners	
11	Pedestrian Overcross of Highway 101	Stuart/McKenzie to East Washington Place Shopping Center	PBAC	Highlight foot bridge access and bring positive attention to walking corridors for safety and access.	<b>Public:</b> Public Works, CalTrans, PBAC	
12	Copeland Transit Mall	19 Copeland Street	TAC	Highlight transit and celebrate public transit. Show diverse representations of who uses public transit and make spaces feel safe.	<b>Public:</b> Transit, TAC	


## Public Art Primary Source List of Potential Artwork Locations (updated 2/17/2023)

Map #	Location	Address	Source	Description	Review Authorities	Image
13	Mary Isaak Center and Peoples' Village	900 Hopper St	TAC	Beautify spaces for all. Encourage diverse representations of everyone in our community and make spaces feel safe.	<b>Public:</b> Housing, Public Works	
14	Balshaw Bridge	Water St and Golden Eagle Shopping Center	TAC	Celebrate Petaluma River heritage. Engage a space with heavy pedestrian traffic and encourage cultural tourism.	<b>Public:</b> Public Works, PBAC	
15	Petaluma City Hall	11 English	TAC	Mixed use space surrounding City Hall including residences, Poly Klaas Center, and proximity to upper downtown businesses (i.e. The Find, Crooked Goat, Acme Burger).	<b>Public:</b> Public Works, PBAC, PC	
16	Petaluma Community Center / Lucchesi Park	320 N McDowell	TAC	Ample space and surfaces to host variety of different 2D and 3D artworks. Most visited park space in Petaluma. Nearby Senior Center and ball fields.	<b>Public:</b> RMPC, Parks and Rec	
17	Open Space at Stanley St and Western Ave	Stanley St and Western (near Petaluma Creamery)	TAC	Visible space for 3D artwork for pedestrian, bike, and vehicle traffic. Encourages traffic calming. 'Entrance' to Petaluma from west.	<b>Public:</b> RMPC, Parks and Rec, PBAC, Public Works	
18	Traffic Circle at Ely and Casa Grande	Ely Blvd S and Casa Grande Rd	Leadership	Traffic calming and open space to invite pedestrian experience through space. Proximate to Casa Grande High and Sonoma Mountain Middle School and Senior Apartments.	<b>Public:</b> PBAC, Public Works, include school district, Youth Commission	

## Public Art Primary Source List of Potential Artwork Locations (updated 2/17/2023)

Map #	Location	Address	Source	Description	Review Authorities	Image
19	Traffic Circle at Sonoma Mountain and Corona	Corona Rd and Sonoma Mountain Pkwy	Leadership	Visible space for 3D artwork for pedestrian, bike, and vehicle traffic. Encourages traffic calming for safer pedestrian and bikeway crossing at this intersection.	<b>Public:</b> PBAC, Public Works	
20	Fire Station #3	828 S McDowell Blvd	Fire and PPAC	<b>Future Opportunity.</b> Renovations scheduled to exterior of buildings, new murals or sculpture added to celebrate/honor first responders and EMS teams.	<b>Public:</b> Fire, Public Works	
21	Fire Station #2	1001 N McDowell Blvd	Fire and PPAC	<b>Future Opportunity.</b> Renovations scheduled to exterior of buildings and training tower, new murals or sculpture added to celebrate/honor first responders and EMS teams.	<b>Public:</b> Fire, Public Works	
21	Petaluma Transit Center	555 N McDowell Blvd	Transit, TAC, and PPAC	Opportunity to highlight public transit and encourage transit system in Petaluma. Spaces for 2D or 3D work to draw positive attention to the public service and tie into climate awareness.	<b>Public:</b> Transit, Public Works	
22	Leghorn's Park nearby Tennis Courts	690 Sonoma Mountain Pkwy	PPAC	Opportunity to highlight public transit and encourage transit system in Petaluma. Spaces for 2D or 3D work to draw positive attention to public amenities, transit, and trails.	<b>Public:</b> Transit, Parks and Rec, Public Works	
23	Leghorn's Park and SRJC Pedestrian Bridge	Terminus of Casella Way	PPAC	3D can highlight pedestrian access to SRJC and park, drawing public attention and safety to the area.	<b>Public:</b> Parks and Rec, Public Works	

## Public Art Primary Source List of Potential Artwork Locations (updated 2/17/2023)

Map #	Location	Address	Source	Description	Review Authorities	Image
24	Fox Hollow Park	Near Windmill Lane and Sonoma Mountain Pkwy	PPAC	3D can highlight pedestrian access to park, drawing public attention and safety to the area.	<b>Public:</b> Parks and Rec, Public Works	

### Non-Specific Location Suggestions for Public Art

traffic medians

gateways' to the City

private parking lots and structures

along 5th street and the 'bike boulevard' + Cyclovia connection (temporary)

Weller Street

Golden Eagle Shopping Center

Edith and East D passthrough

fencing along Rainier Ave near N McDowell Blvd (west Rainier)

SMART stations (current and future)

Traffic calming overlaps – bulb-outs and crosswalks

Parklets with sculptures integrated with CIP

SMART mimicking Napa rail arts district – sculptures and murals

Walking routes to schools

Bus Shelters and stops

Lynch Creek Trail